

VDA  
TRAILERS

COURMAYEUR  
MONT-BLANC



# TORX<sup>®</sup>

8-17 | SEPT | 2023



**TOR450**  
TOR DES GLACIERS  
ENDURANCE TRAIL

**TOR330**  
TOR DES GÉANTS<sup>®</sup>  
ENDURANCE TRAIL

**TOR130**  
TOT DRET - GROADUS  
GRESSONEY - COURMAYEUR

**TOR30**  
PASSAGE AU MALATRA  
TRAIL 30KM

**PAX100**



**FOLLOW US ON**

**TORX<sup>®</sup> LIVE**

**OFFICIAL  
WEB TV**

**live.torxtrail.com**

---

**TORX<sup>®</sup> mag**

**OFFICIAL  
WEB MAGAZINE**  
**mag.torxtrail.com**





# TORX® 2023 PROGRAMMA PROGRAM PROGRAMME

**VENERDÌ 8 SETTEMBRE**  
**FRIDAY 8<sup>TH</sup> SEPTEMBER | VENDREDI 8 SETTEMBRE**

**COURMAYEUR - JARDIN DE L'ANGE**

**H 14:00 | TOR450 - Tor des Glaciers**  
Distribuzione pettorali e briefing  
Bibs delivery and briefing | Remise des dossards et briefing

**H 18:00 | TOR450 - Tor des Glaciers**  
Briefing

**COURMAYEUR - PIAZZA ABBÉ HENRY**

**H 20:00 | TOR450 - Tor des Glaciers**  
Partenza | Start | Departure

**SABATO 9 SETTEMBRE**  
**SATURDAY 9<sup>TH</sup> SEPTEMBER | SAMEDI 9 SETTEMBRE**

**COURMAYEUR - JARDIN DE L'ANGE**

**H 17:00 | TOR330 - Tor des Géants®**  
Presentazione top runners  
Top runners presentation | Présentation top runners

**COURMAYEUR - FORUM SPORT CENTER**

**H 12.00 -> 18.00 | TOR330 - Tor des Géants®**  
• Distribuzione pettorali, deposito sacche  
Bibs delivery and bags drop off | Remise des dossards et depot sacs  
• TORX Expo

**H 20.00 | TOR330 - Tor des Géants®**  
Pasta party & briefing

**DOMENICA 10 SETTEMBRE**  
**SUNDAY 10<sup>TH</sup> SEPTEMBER | DIMANCHE 10 SETTEMBRE**

**COURMAYEUR - FORUM SPORT CENTER**

**H 7.00 -> 9.00 | TOR330 - Tor des Géants®**  
Distribuzione pettorali, deposito sacche  
Bibs delivery and bags drop off | Remise des dossards et depot sacs

**COURMAYEUR - VIALE MONTE BIANCO**

**H 10:00 | TOR330 - Tor des Géants®**  
1° gruppo / 1<sup>st</sup> wave / 1<sup>er</sup> groupe  
Partenza | Start | Départ

**H 12:00 | TOR330 - Tor des Géants®**  
2° gruppo / 2<sup>nd</sup> wave / 2<sup>ème</sup> groupe  
Partenza | Start | Départ

**MARTEDÌ 12 SETTEMBRE**  
**TUESDAY 12<sup>TH</sup> SEPTEMBER | MARDI 12 SETTEMBRE**

**GRESSONEY S.J. LAGO DI GOVER | TOR130 - TOT DRET**

**H 14:00 -> 19:00**  
Distribuzione pettorali | Bibs delivery | Remise des dossards

**H 18:00 -> 20:00**  
Deposito sacche | Bags drop off | Depot sacs

**H 20:30**  
Briefing sulla linea di partenza  
Briefing on the start line | Briefing sur la ligne de départ

**H 21:00**  
Partenza | Start | Departure

**MERCOLEDÌ 13 SETTEMBRE**  
**WEDNESDAY 13<sup>TH</sup> SEPTEMBER | MERCREDI 13 SETTEMBRE**

**COURMAYEUR - JARDIN DE L'ANGE**

**H 4.00 TOR330 - Tor des Géants®**  
Arrivo dei primi corridori  
Arrival first runners | Arrivée premiers coureurs

**H 20:00 TOR130 - Tot Dret**  
Arrivo dei primi corridori  
Arrival first runners | Arrivée premiers coureurs

**GIOVEDÌ 14 SETTEMBRE**  
**THURSDAY 14<sup>TH</sup> SEPTEMBER | JEUDI 14 SETTEMBRE**

**COURMAYEUR - JARDIN DE L'ANGE**

**H 00:00 TOR450 - Tor des Glaciers**  
Arrivo dei primi corridori  
Arrival first runners | Arrivée premiers coureurs

**SABATO 16 SETTEMBRE**  
**SATURDAY 16<sup>TH</sup> SEPTEMBER | SAMEDI 16 SETTEMBRE**

**SAINT-RHÉMY-EN-BOSSÉS | TOR30 - PASSAGE AU MALATRÀ**

**H 7.00 -> 9.00**  
Distribuzione pettorali | Bibs delivery | Remise des dossards

**H 10:00**  
Partenza | Start | Départ

**COURMAYEUR - JARDIN DE L'ANGE**

**H 13:00 | TOR30 - Passage au Malatrà**  
Arrivo dei primi corridori  
Arrival first runners | Arrivée premiers coureurs

**H 18:00 | TOR330 - Tor des Géants®,  
TOR450 - Tor des Glaciers, TOR30 - Passage au Malatrà**  
Arrivo degli ultimi corridori  
Arrival last runners | Arrivée derniers coureurs

**DOMENICA 17 SETTEMBRE**  
**SUNDAY 17<sup>TH</sup> SEPTEMBER | DIMANCHE 17 SETTEMBRE**

**COURMAYEUR - PARCO BOLLINO**

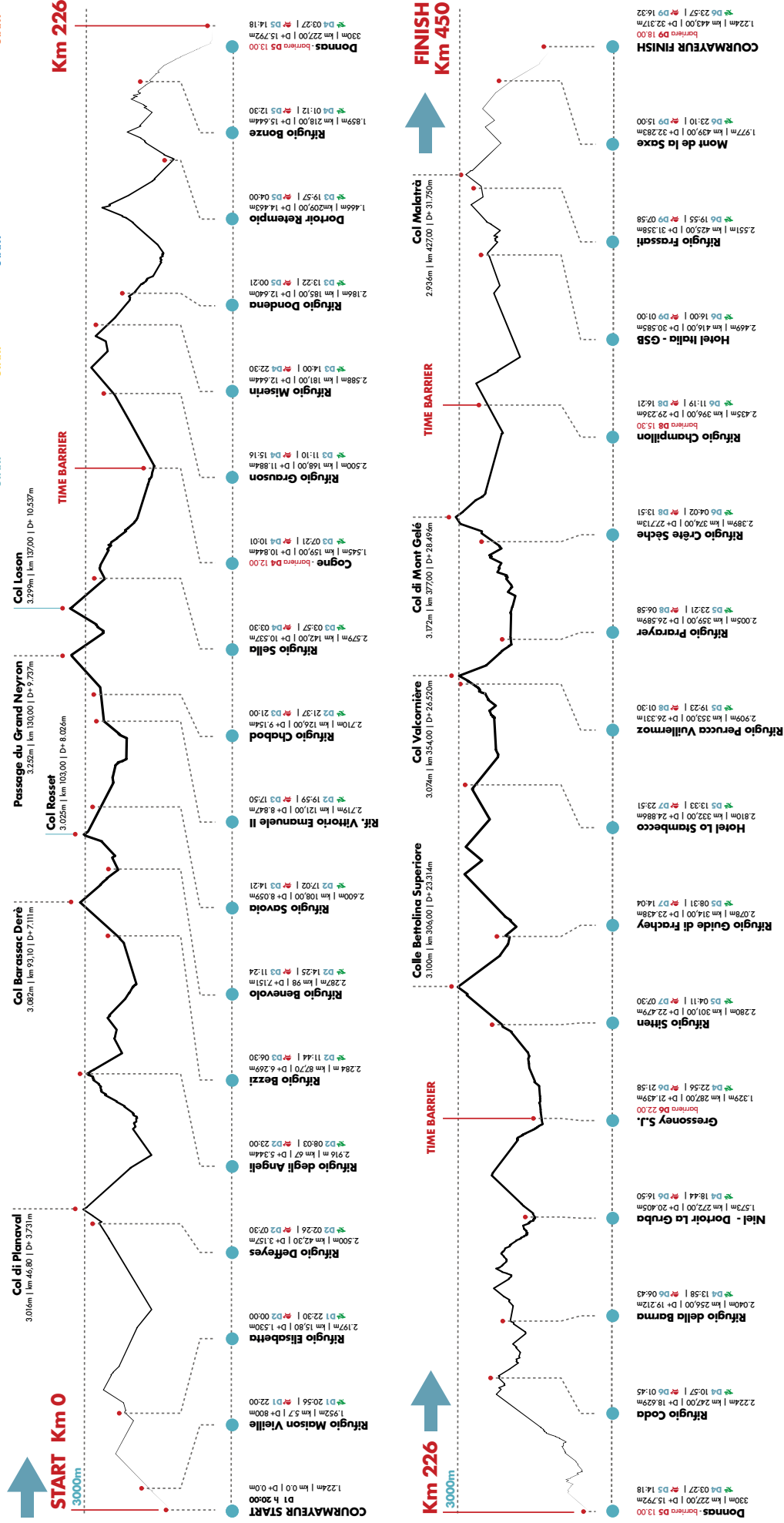
**H 11:00**  
Cerimonia di premiazione  
Award ceremony | Remise des prix

# TOR450

# 2023

## TOR DES GLACIERS ENDURANCE TRAIL

Vendredi Venerdì	Sabato Sabato	Domenica Sunday	Lunedì Monday	Martedì Tuesday	Mercoledì Wednesday	Giovedì Thursday	Venerdì Friday	Sabato Saturday
D1	D2	D3	D4	D5	D6	D7	D8	D9
8	9	10	11	12	13	14	15	16
TOR450 START			TOR330 START		TOR130 START			TOR30 START
Sept./sept./sept.								





# TOR330

# 2023

**TOR DES GÉANTS®**  
ENDURANCE TRAIL

Vendredi  
Sabato  
Domenica  
Lunedì  
Martedì  
Mercoledì  
Giovedì  
Venerdì  
Sabato  
Domenica  
Lunedì  
Martedì  
Mercoledì  
Giovedì  
Venerdì  
Sabato

D1	D2	D3	D4	D5	D6	D7	D8	D9
8	9	10	11	12	13	14	15	16

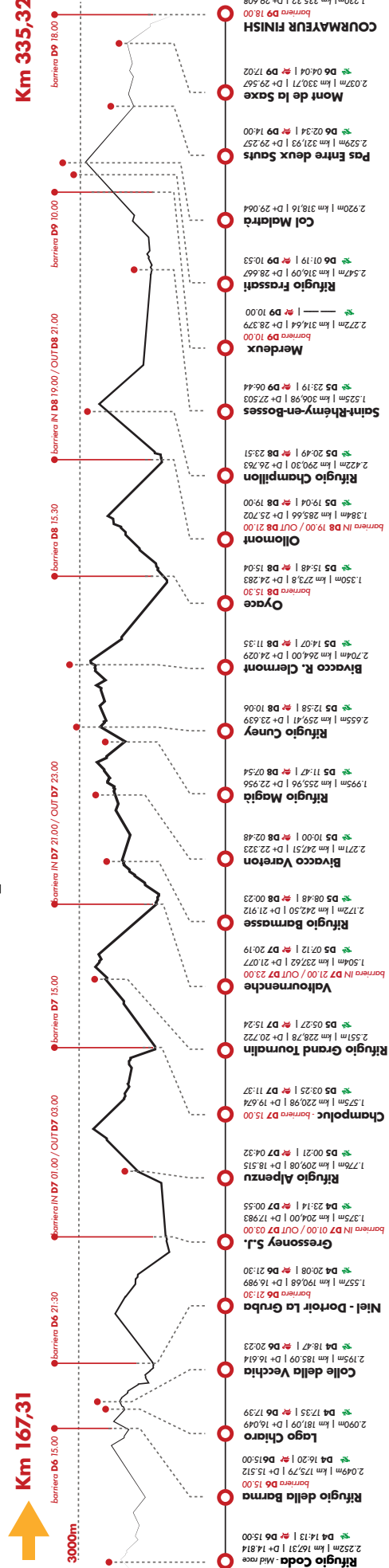
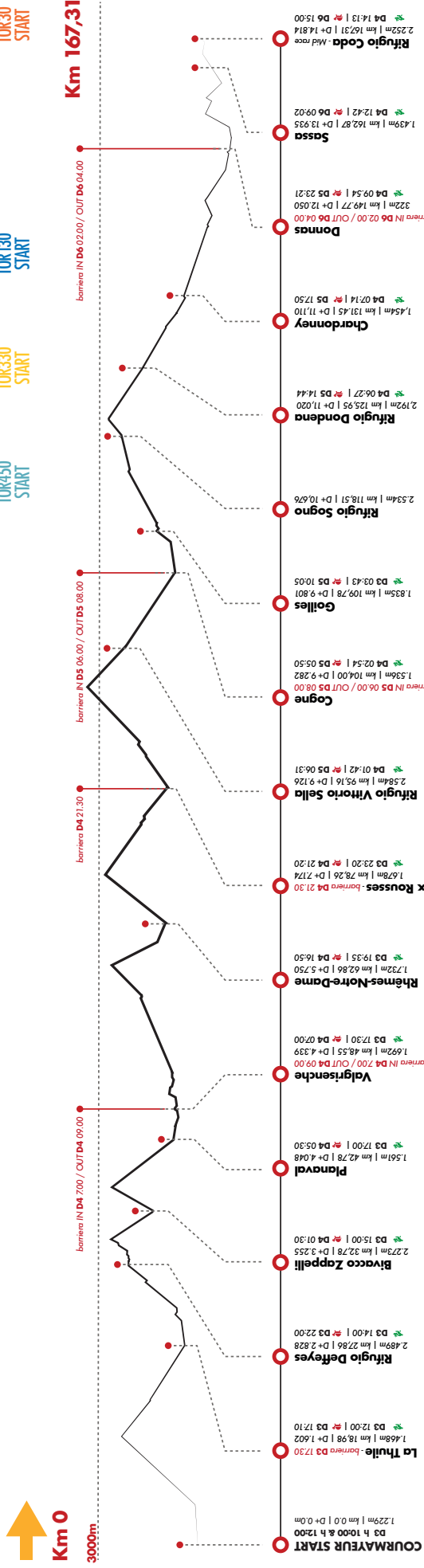
Sett./sept./sept.

TOR450  
START

TOR330  
START

TOR130  
START

TOR30  
START



Valle d'Aosta  
Vallée d'Aoste



www.torxtrail.com  
Tor des Géants

TORX  
eXperience



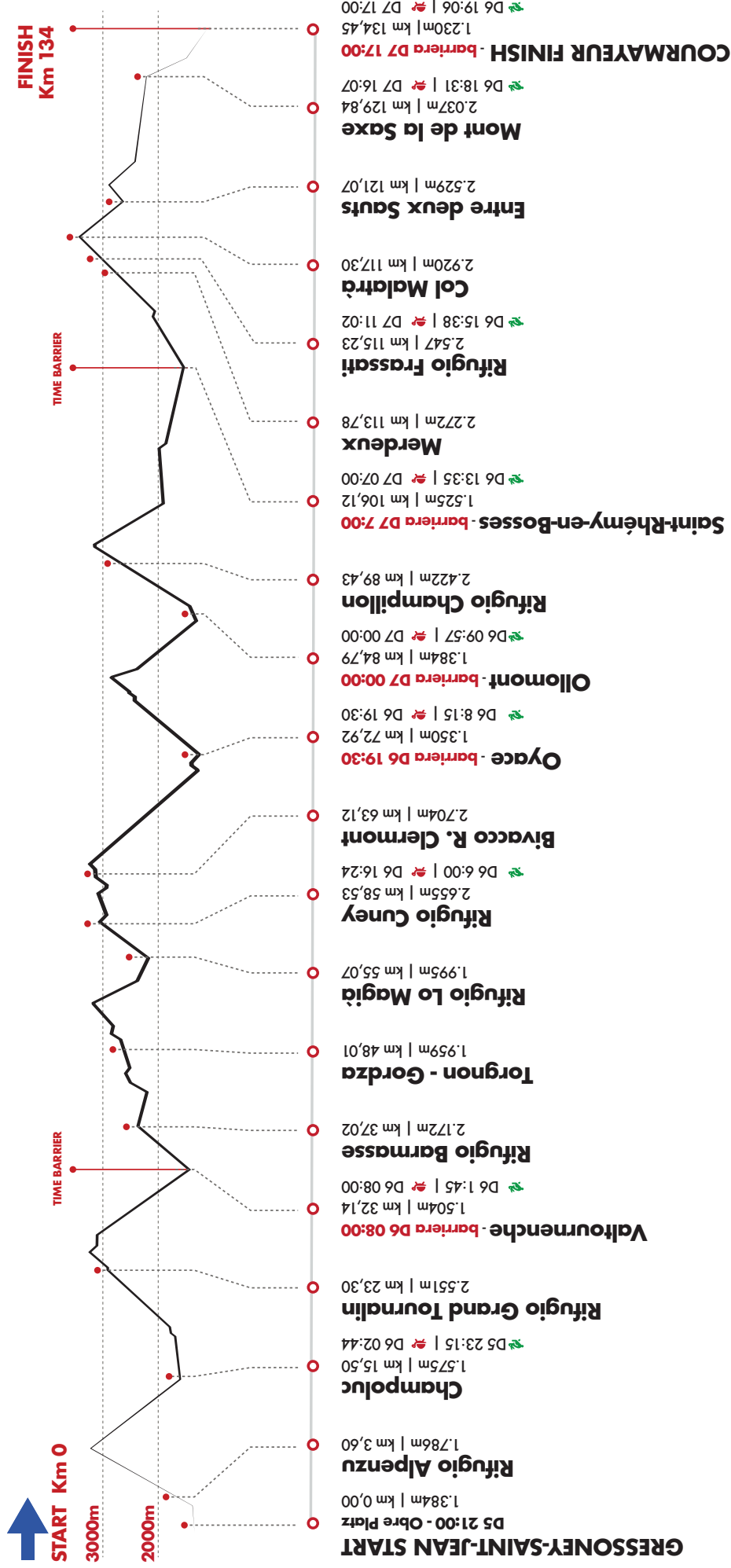
# TOR130

# 2023

## TOT DRET - GROADUS GRESSONEY - COURMAYEUR

Vendredi Friday Vendredi	Sabato Saturday Sabato	Domenica Sunday Dimanche	Lunedì Monday Lundi	Martedì Tuesday Mardi	Mercoledì Wednesday Mercredi	Giovedì Thursday Jeudi	Venerdì Friday Vendredi	Sabato Saturday Sabato
D1	D2	D3	D4	D5	D6	D7	D8	D9
8	9	10	11	12	13	14	15	16
TOR450 STAKT		TOR330 STAKT		TOR130 STAKT		TOR30 STAKT		

Sett./sept./sept.



# TOR30

## PASSAGE AU MALATRÀ TRAIL 30KM

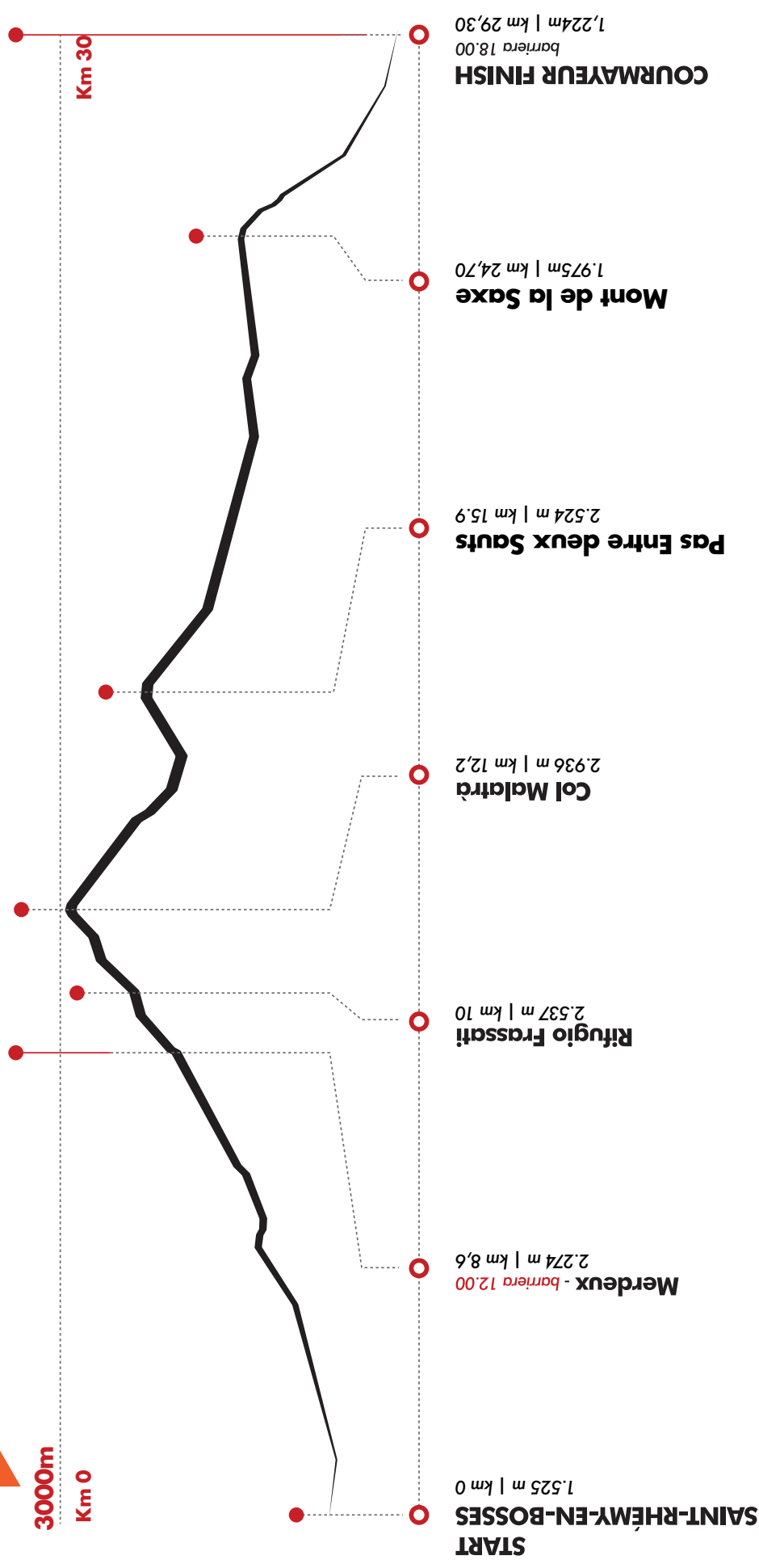
# 2023

Venerdì Friday Vendredi	Sabato Saturday Samedi	Domenica Sunday Dimanche	Lunedì Monday Lundi	Martedì Tuesday Mardi	Mercoledì Wednesday Mercredi	Giovedì Thursday Jeudi	Venerdì Friday Vendredi	Sabato Saturday Samedi
<b>D1</b>	<b>D2</b>	<b>D3</b>	<b>D4</b>	<b>D5</b>	<b>D6</b>	<b>D7</b>	<b>D8</b>	<b>D9</b>
Sett./sept./sept.	<b>8</b>	<b>9</b>	<b>10</b>	<b>11</b>	<b>12</b>	<b>13</b>	<b>14</b>	<b>15</b>
	TOR450 START	TOR330 START	TOR330 START	TOR130 START	TOR330 START	TOR330 START	TOR330 START	TOR330 START



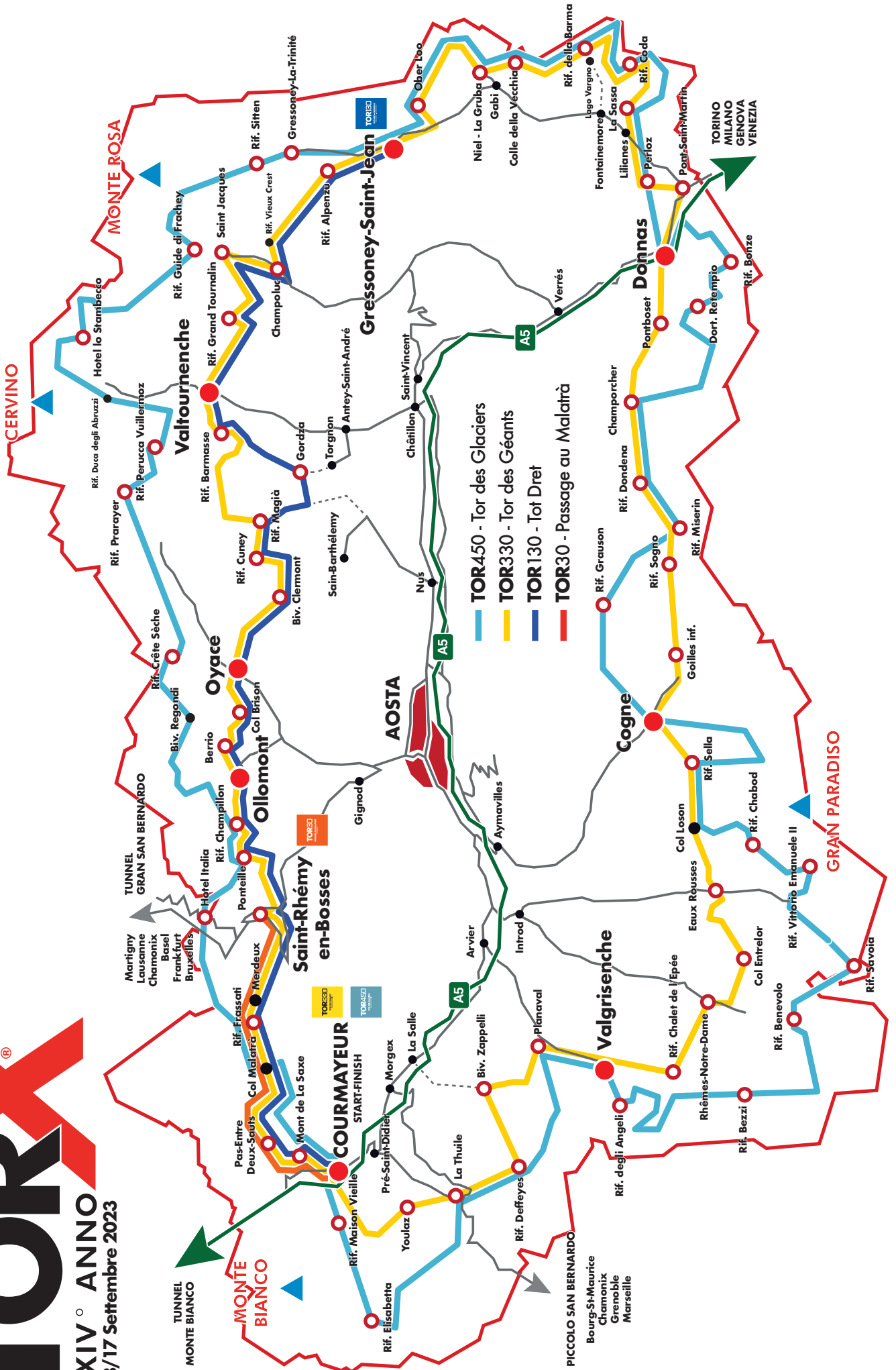
3000m

Km 0



# TORX®

XIV° ANNO  
8/17 Settembre 2023



TUNNEL MONTE BIANCO

TUNNEL GRAN SAN BERNARDO

MONTE BIANCO

CERVINO

MONTE ROSA

PICCOLO SAN BERNARDO  
Bourg-Saint-Maurice  
Chamonix  
Grenoble  
Marseille

- TOR450 - Tor des Glaciers
- TOR330 - Tor des Géants
- TOR130 - Tot Dret
- TOR30 - Passage au Malatrà

TORINO  
MILANO  
GENOVA  
VENEZIA



# TOR450 - Tor des Glaciers

## Timetable

Location	POI tipology	Altitude	Km	Distance between aid stations (Km)	D+ cumul.	D- cumul.	Estimated passages time		Cut off time
							Faster	Slower	
<b>Courmayeur START</b>		<b>1,224</b>	<b>0.00</b>	<b>0</b>	<b>0</b>	<b>0</b>	<b>D1 20.00</b>	<b>D1 20.00</b>	
Rifugio Maison Vieille	A+R	1,952	5.70	5.7	800	71	D1 20.56	D1 22.00	
Rifugio Elisabetta	A+R	2,197	15.80	10.1	1,530	570	D1 22.26	D2 00.29	
Col Chavanne	W	2,598	19.30		1,982	620			
La Thuile	W	1,444	33.80		2,061	1,814			
Rifugio Deffeyes	A+R	2,500	42.30	26.5	3,157	1,901	D2 02.26	D2 07.30	
Col Planaval	A	3,016	46.80		3,731	1,949			
Baraques du Fond	W	2,330	50.70		3,745	2,641			
Planaval	A	1,577	55.70		3,767	3,436			
Rifugio degli Angeli	A+R	2,916	67.00	25	5,344	3,670	D2 08.03	D2 23.00	
Arp Vieille	W	2,222	70.20		5,367	4,381			
Lago San Grato	W	2,466	76.20		5,771	4,542			
Rifugio Bezzi	A+R	2,284	87.70	20.7	6,269	5,224	D2 11.44	D3 04.48	
Col Barassac Derè	W	3,082	93.10		7,111	5,259			
Rifugio Benevolo	A+R	2,287	98.00	10.3	7,151	6,099	D2 14.25	D3 08.04	
Col Rosset	W	3,025	103.00		8,026	6,237			
Rifugio Savoia - Colle Nivolet	A+R	2,600	108.00	10	8,059	6,758	D2 17.02	D3 10.32	
Pont Valsavarenche	W	1,950	116.00		8,084	7,358			
Rifugio Vittorio Emanuele II	A+R	2,719	121.00	13	8,847	7,363	D2 19.59	D3 14.17	
Rifugio Chabod	A+R	2,710	126.00	5	9,154	7,686	D2 21.37	D3 17.23	
Passage du Grand Neyron	A	3,252	130.00		9,737	7,727			
Col Loson	A	3,299	137.00		10,537	8,474			
Rifugio Sella	A+R	2,579	142.00	16	10,537	9,180	D3 03.57	D4 03.30	
Casolari Herbetet	W	2,441	147.00		10,783	9,577			
Valnontey	W	1,667	156.00		10,821	10,383			
<b>Cogne</b>	Base Vita	<b>1,545</b>	<b>159.00</b>	<b>17</b>	<b>10,844</b>	<b>10,548</b>	<b>D3 07.21</b>	<b>D4 10.01</b>	<b>D4 12.00</b>
Gimillian	W	1,788	162.00		11,124	10,567			
Rifugio Grauson	A+R	2,500	168.00	8	11,884	10,598	D3 11.10	D4 15.16	
Pas des Invergneux	W	2,902	174.00		12,383	10,712			
Fenetre de Champorcher	W	2,826	179.00		12,640	11,049			
Rifugio Miserin	A+R	2,588	181.00	12	12,644	11,295		D4 20.51	
Rifugio Dondena	A+R	2,186	185.00	4	12,640	11,681	D3 13.22	D5 00.21	
Chardonney	W	1,444	190.00		12,681	12,469			
Col Fricolla	W	2,540	200.00		14,008	12,695			
Crest	W	1,148	206.00		14,079	14,172			
Dortoir Retempio	A+R	1,466	209.00	25	14,463	14,225	D3 19.57	D5 04.00	
Col Pousseuil	W	2,110	211.00		15,106	14,235			
Col de Liet	W	2,006	217.00		15,558	14,842			
Rifugio Bonze	A+R	1,859	218.00	9	15,644	15,019	D4 01.12	D5 12.30	
<b>Donnas</b>	Base vita	<b>330</b>	<b>227.00</b>	<b>9</b>	<b>15,792</b>	<b>16,702</b>	<b>D4 03.27</b>	<b>D5 14.18</b>	<b>D5 13.00</b>
Perloz	W	663	232.00		16,451	17,015			
Tour d'Hereraz	W	586	233.00		16,550	17,220			
Sassa	W	1,398	240.00		17,480	17,331			
Col Giassit	W	2,026	243.00		18,165	17,367			
Rifugio Coda	A+R	2,224	247.00	20	18,629	17,608	D4 10.57	D6 01.45	
Rifugio della Barma	A+R	2,040	256.00	9	19,212	18,393	D4 13.58	D6 06.43	
Col du Marmontana	W	2,350	260.00		19,679	18,560			
Lago Chiaro	W	2,096	262.00		19,685	18,822			
Crena du Ley	W	2,311	263.00		20,000	18,926			
Col della Vecchia	W	2,184	266.00		20,165	19,196			
Niel - Dortoir la Gruba	A+R	1,573	272.00	16	20,405	20,078	D4 18.44	D6 16.50	
Colle della Mologna	W	2,364	275.00		21,193	20,079			
Col Lasoney	W	2,385	277.00		21,344	20,177			
Loo	W	2,075	280.00		21,355	20,497			
<b>Gressoney Sport Haus</b>	Base vita	<b>1,329</b>	<b>287.00</b>	<b>15</b>	<b>21,439</b>	<b>21,292</b>	<b>D4 22.56</b>	<b>D6 21.58</b>	<b>D6 22.00</b>
Batt	W	1,750	298.00		21,928	21,404			
Rifugio Sitten	A+R	2,280	301.00	14	22,479	21,420	D5 04.11	D7 7.30	
Colle Bettaforca	W	2,265	303.00		22,866	21,419			
Colle Bettolina Superiore	W	3,100	306.00		23,314	21,438			
Lac Bleu	W	2,206	311.00		23,340	22,344			
Resy - Rifugio Guide di Frachey	A+R	2,078	314.00	13	23,438	22,580	D5 08.31	D7 14.04	
Colle Sup. Cime Bianche	W	2,982	324.00		24,653	22,883			

# TOR450 - Tor des Glaciers

## Timetable

Location	POI typology	Altitude	Km	Distance between aid stations (Km)	D+ cumul.	D- cumul.	Estimated passages time		Cut off time
							Faster	Slower	
Hotel Lo Stambecco	A+R	2,810	332.00	18	24,886	23,551	D5 13.33	D7 23.51	
Finestra di Cignana	W	2,449	348.00		25,731	24,514			
Rifugio Perucca Vuillermoz	A+R	2,909	353.00	21	26,331	24,652	D5 19.23	D8 01.30	
Col Valcornière	W	3,074	354.00		26,520	24,668			
Rifugio Prarayer	A+R	2,005	359.00	6	26,589	25,805	D5 23.21	D8 06.58	
Rifugio Crête Sèche	A+R	2,389	374.00	15	27,713	26,545	D6 04.02	D8 13.51	
Col di Mont Gelé	W	3,172	377.00		28,496	26,550			
Biv. Regondi	W	2,597	382.00		28,591	27,225			
<b>Rifugio Champillon</b>	<b>A+R</b>	<b>2,435</b>	<b>396.00</b>	<b>22</b>	<b>29,236</b>	<b>28,034</b>	<b>D6 11.19</b>	<b>D8 16.21</b>	<b>D8 15.30</b>
Col Champillon	W	2,707	397.00		29,523	28,034			
Ponteille Desot	W	1,830	403.00		29,601	28,942			
Plan Puitz	W	2,104	410.00		30,000	29,120			
Hotel Italia - Gran San Bernardo	A+R	2,469	416.00	20	30,585	29,351	D6 16.00	D9 01.00	
Col St. Rhemy	W	2,557	421.00		31,002	29,667			
Col des Ceingles	W	2,809	423.00		31,265	29,676			
Rifugio Frassati	A+R	2,551	425.00	9	31,358	30,030	D6 19.55	D9 07.58	
Col Malatra	A	2,936	427.00		31,750	30,048			
Pas Entre Deux Sauts	A	2,524	432.00		31,963	30,654	D6 21.34	D9 10.53	
Col Sapin	W	2,435	434.00		31,135	30,911			
Tete Tronche	W	2,581	435.00		32,262	30,911			
Monte de la Saxe	A+R	1,977	439.00	14	32,283	31,465	D6 23.10	D9 15.00	
<b>Courmayeur FINISH</b>	<b>Chip control</b>	<b>1,224</b>	<b>443.00</b>	<b>4</b>	<b>32,317</b>	<b>32,301</b>	<b>D6 23.57</b>	<b>D9 16.32</b>	<b>D9 18.00</b>

\*POI Typology: A = Aid station - R = Refreshment point - W = Simple waypoint - Base vita = all services are available












# TOR130 - Tot Dret

Gressoney St. Jean - September

Location	POI typology	Altitude (m)	Distance (km)	Delta km	D+ (m)	D+ relative (m)	D- relative (m)	Fastest passage	Flowest passage	Cut off time
<b>TOR130 START</b>	<b>START</b>	<b>1384</b>	<b>0</b>	<b>0</b>	<b>0</b>	<b>0</b>	<b>0</b>	<b>D5 21.00</b>		
<b>Alpenzu Grande</b>	<b>R</b>	<b>1776</b>	<b>3.6</b>	<b>3.61</b>	<b>475</b>	<b>475</b>	<b>83</b>			
Col Pinter	W	2781	8.05	4.45	1510	1035	30			
Cuneaz	W	2051	11.76	3.72	1588	78	808			
<b>Champoluc</b>	<b>R+A</b>	<b>1575</b>	<b>15.5</b>	<b>3.74</b>	<b>1633</b>	<b>45</b>	<b>521</b>	<b>D5 23.15</b>	<b>D6 02.44</b>	
Saint-Jaques	W	1693	18.29	2.79	1789	156	39			
<b>Rifugio Grand Tournalin</b>	<b>R</b>	<b>2551</b>	<b>23.3</b>	<b>5.02</b>	<b>2681</b>	<b>892</b>	<b>34</b>	<b>D6 00.31</b>	<b>D6 08.07</b>	
Col de Nannaz	W	2775	24.84	1.54	2948	266	43			
Col Des Fontaines	W	2694	26.21	1.37	3003	55	136			
Cheneil	W	2110	29.14	2.93	3010	7	591			
<b>Valtournenche TOR130</b>	<b>R</b>	<b>1504</b>	<b>32.14</b>	<b>3.01</b>	<b>3036</b>	<b>26</b>	<b>632</b>	<b>D6 1.45</b>	<b>D6 08.00</b>	<b>D6 08.00</b>
<b>Rifugio Jean Barmasse</b>	<b>R</b>	<b>2172</b>	<b>37.02</b>	<b>4.88</b>	<b>3872</b>	<b>836</b>	<b>168</b>	<b>D6 02.46</b>	<b>D6 10.03</b>	
Fenetre D'ersaz	W	2289	41.01	3.99	4199	327	210			
<b>Gordza</b>	<b>R</b>	<b>1959</b>	<b>48.1</b>	<b>7.11</b>	<b>4368</b>	<b>169</b>	<b>500</b>	<b>D6 04.09</b>	<b>D6 13.43</b>	
Col Fenêtre - Torgnon	W	2183	49.7	1.6	4604	236	12			
<b>Rifugio Lo Magià</b>	<b>R</b>	<b>1995</b>	<b>55.07</b>	<b>5.38</b>	<b>4861</b>	<b>257</b>	<b>445</b>	<b>D6 05.13</b>	<b>D6 14.40</b>	
<b>Rifugio Oratorio Di Cuney</b>	<b>R+A</b>	<b>2655</b>	<b>58.53</b>	<b>3.46</b>	<b>5544</b>	<b>683</b>	<b>24</b>	<b>D6 06.05</b>	<b>D6 16.24</b>	
Col de Chaleby	W	2684	60.9	2.37	5723	179	150			
<b>Bivacco Rosaire Clermont</b>	<b>R</b>	<b>2704</b>	<b>63.12</b>	<b>2.22</b>	<b>5934</b>	<b>211</b>	<b>190</b>	<b>D6 06.57</b>	<b>D6 18.31</b>	
Col de Vessonaz	W	2787	63.51	0.39	6022	88	5			
<b>Oyace</b>	<b>Base vita</b>	<b>1350</b>	<b>72.92</b>	<b>9.42</b>	<b>6189</b>	<b>167</b>	<b>1604</b>	<b>D6 8.17</b>	<b>D6 19.30</b>	<b>D6 19.30</b>
<b>Bruson Arp</b>	<b>R</b>	<b>2188</b>	<b>76.94</b>	<b>4.03</b>	<b>7083</b>	<b>895</b>	<b>57</b>	<b>D6 08.30</b>		
<b>Col Brison</b>	<b>A</b>	<b>2519</b>	<b>78.56</b>	<b>1.62</b>	<b>7455</b>	<b>371</b>	<b>40</b>			
<b>Berio Damon</b>	<b>R</b>	<b>1936</b>	<b>81</b>	<b>2.43</b>	<b>7524</b>	<b>69</b>	<b>652</b>	<b>D6 09.00</b>		
<b>Ollomont TOR130</b>	<b>R</b>	<b>1384</b>	<b>84.79</b>	<b>3.8</b>	<b>7609</b>	<b>85</b>	<b>637</b>	<b>D6 09.57</b>	<b>D6 23.52</b>	<b>D7 00.00</b>
<b>Rifugio Lety Champillon</b>	<b>R</b>	<b>2422</b>	<b>89.43</b>	<b>4.65</b>	<b>8670</b>	<b>1061</b>	<b>23</b>	<b>D6 11.18</b>	<b>D7 02.54</b>	
Col de Champillon	W	2711	90.55	1.11	8961	291	2			
<b>Ponteille</b>	<b>R</b>	<b>1880</b>	<b>96</b>	<b>5.46</b>	<b>9088</b>	<b>127</b>	<b>958</b>	<b>D6 12.28</b>	<b>D7 05.10</b>	
Saint Rhemy	W	1618	104.35	8.36	9382	293	555			
<b>Bosses - Time Barrier</b>	<b>R+A</b>	<b>1525</b>	<b>106.12</b>	<b>1.77</b>	<b>9410</b>	<b>28</b>	<b>121</b>	<b>D6 13.35</b>	<b>D7 06.57</b>	<b>D7 7.00</b>
Merdeux	W	2272	113.78	7.67	10286	877	129			
<b>Rifugio Pier Giorgio Frassati</b>	<b>R</b>	<b>2547</b>	<b>115.23</b>	<b>1.45</b>	<b>10574</b>	<b>287</b>	<b>12</b>	<b>D6 15.38</b>	<b>D7 11.02</b>	
<b>Col Malatrà</b>	<b>A</b>	<b>2920</b>	<b>117.3</b>	<b>2.07</b>	<b>10971</b>	<b>397</b>	<b>24</b>			
<b>Entre Deux Sauts</b>	<b>R+A</b>	<b>2529</b>	<b>121.07</b>	<b>3.78</b>	<b>11164</b>	<b>194</b>	<b>585</b>	<b>D6 17.24</b>	<b>D7 13.26</b>	
Arminaz	W	1992	124.64	3.58	11175	11	548			
<b>Mont de la Saxe</b>	<b>R</b>	<b>2037</b>	<b>129.84</b>	<b>5.21</b>	<b>11474</b>	<b>299</b>	<b>254</b>	<b>D6 18.31</b>	<b>D7 16.05</b>	
<b>TORX Finish Line</b>	<b>A+R</b>	<b>1224</b>	<b>134.45</b>	<b>4.61</b>	<b>11515</b>	<b>41</b>	<b>848</b>	<b>D6 19.06</b>	<b>D7 17.00</b>	<b>D7 17.00</b>

\*POI Tipology A = Aid station R = Refreshment point W = Simple waypoint Base vita = all services are available





# TOR30 - Passage au Malatrà

## Timetable

Race starts at 10.00 CET

Location	Altitude	Km	Distance between manned stations (Km)	D+ cumul. (m)	Fastest passage	Slowest passage	Cut off time
<b>Bosses (START)</b>	<b>1525</b>	<b>0</b>		<b>0</b>	<b>10.00</b>		
<b>Merdeux</b>	<b>2274</b>	<b>8.6</b>		<b>836</b>	<b>10.40</b>	<b>11.45</b>	<b>12.00</b>
Rifugio Frassati	2537	10.1	10.1	1120	11.00	12.45	
Col Malatra	2936	12.2		1508			
Pas Entre Deux Sauts	2524	15.9	5.8	1697	11.43	15.11	
Arminaz	2009	19.5					
Lèche	1902	22.9					
Mont de la Saxe	1975	24.7	8.8	1934	12.26	17.07	
<b>Courmayeur (FINISH)</b>	<b>1224</b>	<b>29.3</b>	<b>4.6</b>	<b>1969</b>	<b>12.46</b>	<b>18.00</b>	<b>18.00</b>



# TORX<sup>®</sup>

Thanks to

## MAIN PARTNER



## SPONSOR GOLD



## SPONSOR SILVER



## SPONSOR BRONZE



## OFFICIAL SUPPLIER



## PARTNERSHIPS

